













windermere
information

Tours and Information

KEY

	View Point		Footpath to Lake
	Parking		Public Footpath
	Toilets		Main Bus Stop
	Disabled Toilets		Public Telephone
	Railway Station		Tourist Information

Scale 0 200 metres 1/4 Mile